



E.ON  
**IBU WORLD CUP BIATHLON**  
 2011/2012

**e-on**

IBU World Cup Biathlon

presented by



**DKB** Deutsche Kreditbank AG



15.12. - 18.12.2011

**HOCHFILZEN**  
*PillerseeTal*

[www.biathlon-hochfilzen.at](http://www.biathlon-hochfilzen.at)

**INFORMATION**



infront



E.ON  
**IBU WORLD CUP BIATHLON**  
 2011/2012



**COMPETITION PROGRAMM**

Day:	Competitions:	Zeroing:	Training:	Team captains meeting:	Award ceremonies:
Monday 12.12.2011	<b>VENUE CLOSED!!!</b>				
Tuesday 13.12.2011			<b>10.30 – 12.30 hrs:</b> Training women  <b>13.30 - 15.30 hrs:</b> Training men	<b>17.00 hrs:</b> <u>„Kulturhaus Hochfilzen“:</u> Team captains meeting with -election of jury of appeal - election of competition jury	
Wednesday 14.12.2011			<b>10.30 – 12.30 hrs:</b> Training men  <b>13.30 – 16.00 hrs:</b> Training women	<b>17.00 hrs:</b> <u>„Kulturhaus Hochfilzen“:</u> Team captains meeting with draw of the start numbers  Sprint men - 10 km	
Thursday 15.12.2011	<b>14.30 hrs:</b> Sprint men	<b>13.30 - 14.20:</b> men	<b>10.30 – 12.00 hrs:</b> Training women	<b>17.00 hrs – Stadium:</b> Draw of the start numbers Sprint women - 10 km	Award ceremony after the competitions in the Biathlon stadium
Friday 16.12.2011	<b>14.30 hrs:</b> Sprint women	<b>13.30 - 14.20:</b> women	<b>10.30 – 12.00 hrs:</b> Training men		Award ceremony after the competitions in the Biathlon stadium
Saturday 17.12.2011	<b>12.00 hrs:</b> Pursuit men  <b>14.30 hrs:</b> Pursuit women	<b>11.00 - 11.45:</b> men  <b>13.30 - 14.15:</b> women	<b>15.15 – 16.15 hrs:</b> Training men and women		Award ceremony after the competitions in the Biathlon stadium
Sunday 18.12.2011	<b>14.30 hrs:</b> Mixed-Relay	<b>13.30 - 14.15:</b>	<b>10.00 – 12.00 hrs:</b> Training men / women		Award ceremony after the competitions in the Biathlon stadium
Monday 19.12.2011	Departure				





E.ON  
**IBU WORLD CUP BIATHLON**  
 2011/2012



**WETTKAMPFPROGRAMM**

Tag:	Wettkämpfe:	Anschießen:	Training:	Mannschaftsführersitzungen:	Siegerehrungen:
Montag 12.12.2011	<b>WETTKAMPF- GELÄNDE GESCHLOSSEN!</b>				
Dienstag 13.12.2011			10.30 – 12.30 Uhr: Training Frauen  13.30 - 15.30 Uhr: Training Männer	17.00 Uhr: <u>Kulturhaus Hochfilzen:</u> Mannschaftsführersitzung mit - Wahl der Berufungsjury - Wahl der Wettkampfjury	
Mittwoch 14.12.2011			10.30 – 12.30 Uhr: Training Männer  13.30 – 16.00 Uhr: Training Frauen	17.00 Uhr: <u>Kulturhaus Hochfilzen:</u> Mannschaftsführersitzung mit Startnummernverlosung Sprint Männer - 10 km	
Donnerstag 15.12.2011	14.30 Uhr: Sprint Männer	13.30 - 14.20: Männer	10.30 – 12.00 Uhr: Training Frauen	17.00 Uhr – Stadion: Startnummernverlosung Sprint Frauen – 7,5 km	Siegerehrungen im Anschluss an die Wett- kämpfe im Biathlonstadion
Freitag 16.12.2011	14.30 Uhr: Sprint Frauen	13.30 - 14.20: Frauen	10.30 – 12.00 Uhr: Training Männer		Siegerehrungen im Anschluss an die Wett- kämpfe im Biathlonstadion
Samstag 17.12.2011	12.00 Uhr: Verfolgung Männer  14.30 Uhr: Verfolgung Frauen	11.00 - 11.45: Männer  13.30 - 14.15: Frauen	15.15 – 16.15 Uhr: Training Männer und Frauen		Siegerehrungen im Anschluss an die Wett- kämpfe im Biathlonstadion
Sonntag 18.12.2011	14.30 Uhr: Mix-Staffel	13.30 - 14.15:	10.00 – 12.00 Uhr: Training Männer / Frauen		Siegerehrungen im Anschluss an die Wett- kämpfe im Biathlonstadion
Montag 19.12.2011	Abreise der Nationen				





E.ON  
**IBU WORLD CUP BIATHLON**  
 2011/2012




IBU World Cup Biathlon

presented by



DKB Deutsche Kreditbank AG

# STADIONPLAN / STADIUM MAP



**BIATHLON**  
 HOCHFILZEN - PillerseeTal

## Biathlonstadium Hochfilzen

Legend:

Stadium Level 1.010 m

- 1 Shooting Range
- 2 Start
- 3 Finish
- 4 Trainer/Media
- 5 Penalty Loop
- 6 Main Building
- 7 Spectator Stand
- 8 VIP Stand
- 9 Entry Spectators
- 10 Entry Stadium
- 11 VIP Area/"Tirol Haus"
- 12 WC Spectators
- 13 Video Screen and Scoreboard
- 14 Parking Officials
- 15 Parking Team/Service/Media
- 16 Team/Service Area
- 17 WM House/Press Centre
- 18 Service Spectators
- 19 TV Compound
- 20 Warm Up Track
- 21 Ski Test Zone
- 22 IBU Family Club





# E.ON IBU WORLD CUP BIATHLON 2011/2012



IBU World Cup Biathlon

presented by



DKB Deutsche Kreditbank AG

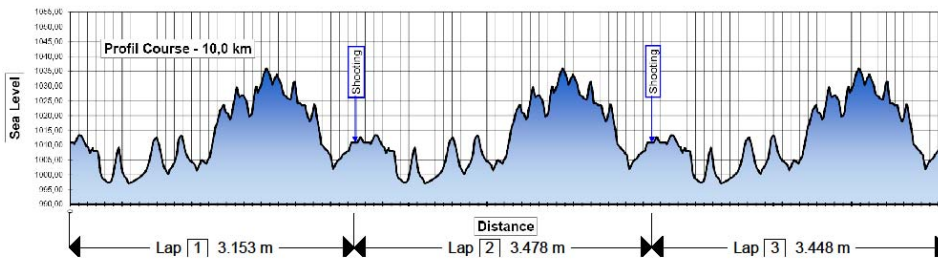
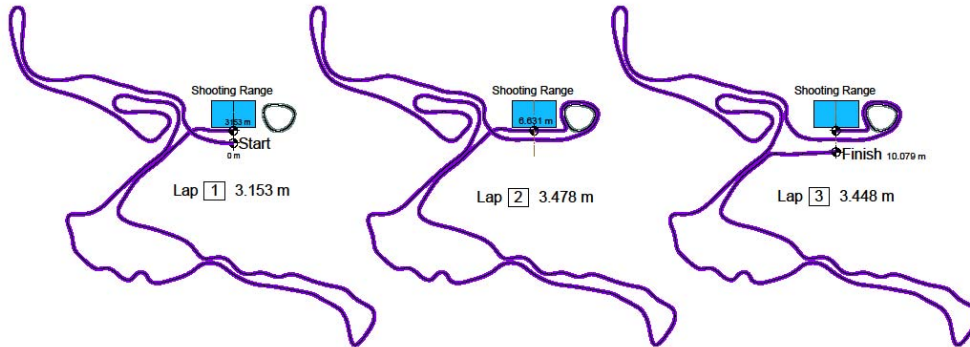
## STRECKENPLÄNE / COURSES

**E.ON IBU  
World Cup Biathlon**

**Course Map - 10 km**

**MEN 10 km Sprint (3 x 3,3 km)**

Distance:	10.079 m
Stadium:	1.010,9 m
Lowest Point:	997 m
Highest Point:	1.036 m
HD - High Difference:	39 m
MM - Maximum Climb:	20 m
MT - Total Climb:	373 m

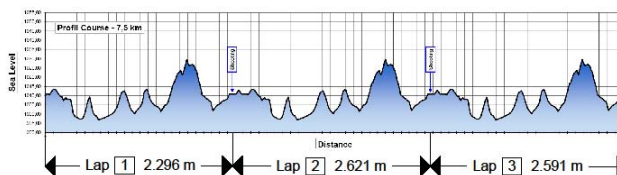
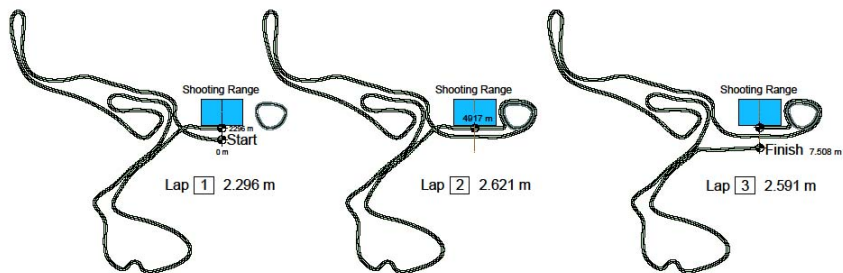


**E.ON IBU  
World Cup Biathlon**

**Course Map - 7,5 km**

**WOMEN 7,5 km Sprint (3 x 2,5 km)**

Distance:	7.508 m
Stadium:	1.010,9 m
Lowest Point:	997 m
Highest Point:	1.029,6 m
HD - High Difference:	32,6 m
MM - Maximum Climb:	20 m
MT - Total Climb:	271 m





# E.ON IBU WORLD CUP BIATHLON 2011/2012

**e-on**

IBU World Cup Biathlon

presented by



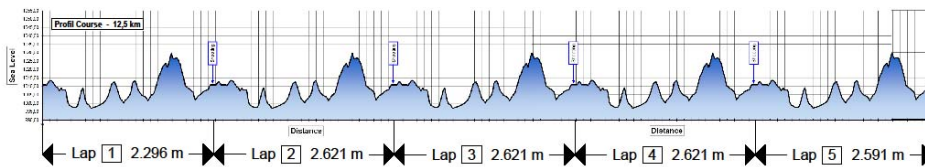
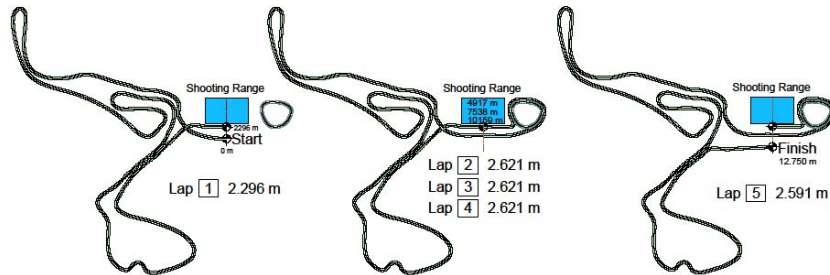
DKB Deutsche Kreditbank AG

## E.ON IBU World Cup Biathlon

### Course Map - 12,5 km

MEN 12,5 km Pursuit (5 x 2,5 km)

Distance:	12.750 m
Stadium:	1.010,9 m
Lowest Point:	997 m
Highest Point:	1.029,6 m
HD - High Difference:	32,6 m
MM - Maximum Climb:	20 m
MT - Total Climb:	453 m

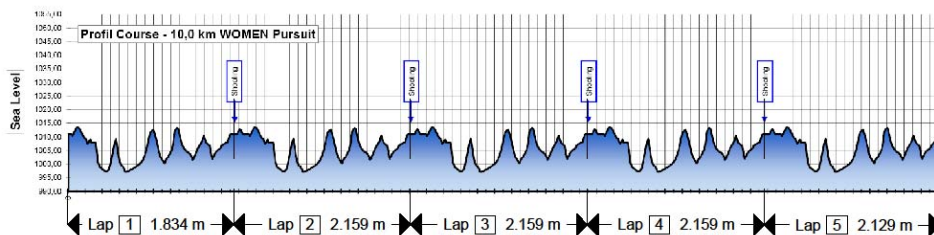
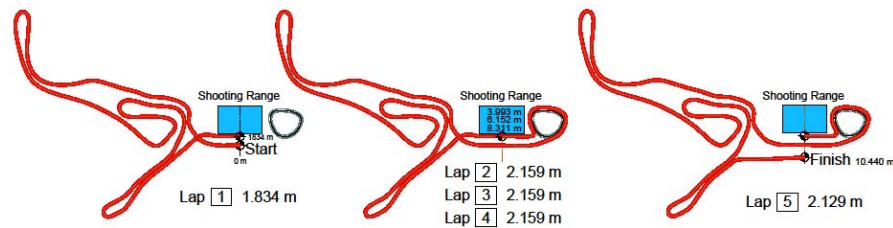


## E.ON IBU World Cup Biathlon

### Course Map - 10,0 km

WOMEN 10,0 km Pursuit (5 x 2,0 km)

Distance:	10.440 m
Stadium:	1.010,9 m
Lowest Point:	997 m
Highest Point:	1.013,5 m
HD - High Difference:	16,5 m
MM - Maximum Climb:	15,5 m
MT - Total Climb:	323 m



infront



# E.ON IBU WORLD CUP BIATHLON 2011/2012

**e-on**

IBU World Cup Biathlon

presented by



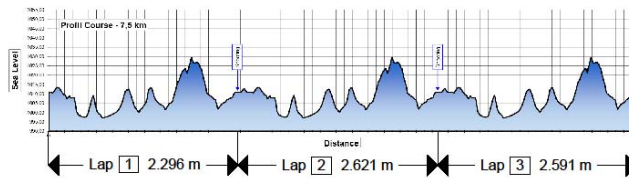
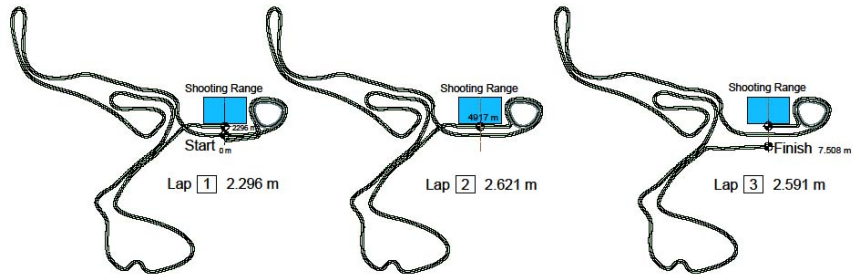
**DKB** Deutsche Kreditbank AG

## E.ON IBU World Cup Biathlon

### Course Map - 7,5 km

MEN 7,5 km Relay (3 x 2,5 km)

Distance:	7.508 m
Stadium:	1.010,9 m
Lowest Point:	997 m
Highest Point:	1.029,6 m
HD - High Difference:	32,6 m
MM - Maximum Climb:	20 m
MT - Total Climb:	271 m



## E.ON IBU World Cup Biathlon

### Course Map - 6,0 km

WOMEN 6,0 km Relay (3 x 2,0 km)

Distance:	6.122 m
Stadium:	1.010,9 m
Lowest Point:	997 m
Highest Point:	1.013,5 m
HD - High Difference:	16,5 m
MM - Maximum Climb:	15,5 m
MT - Total Climb:	193 m

